km 1+550

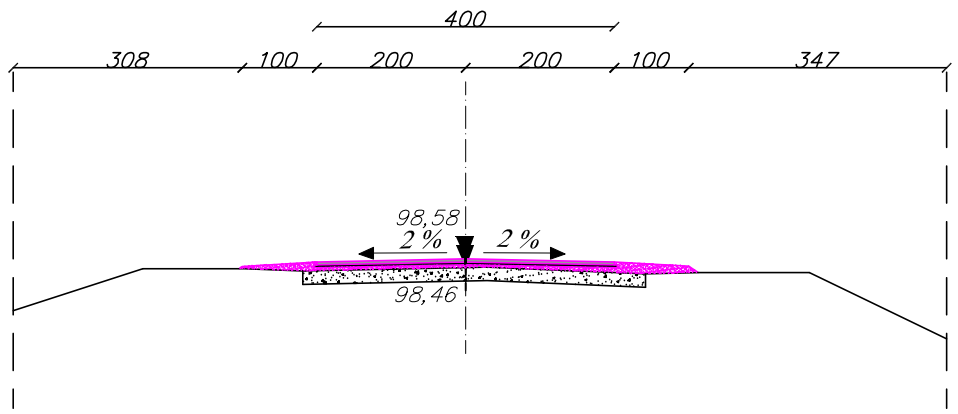

Wk=0.37

km 1+575

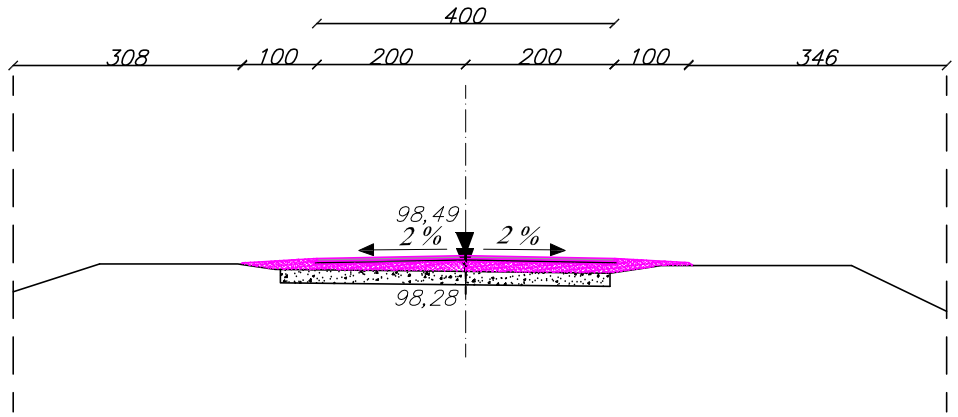

Wk=0.66

km 1+600

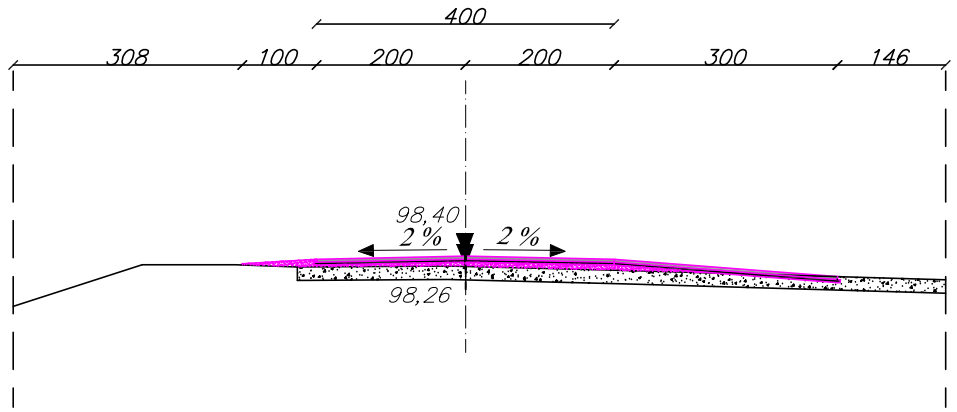

Wk=0.32

km 1+625

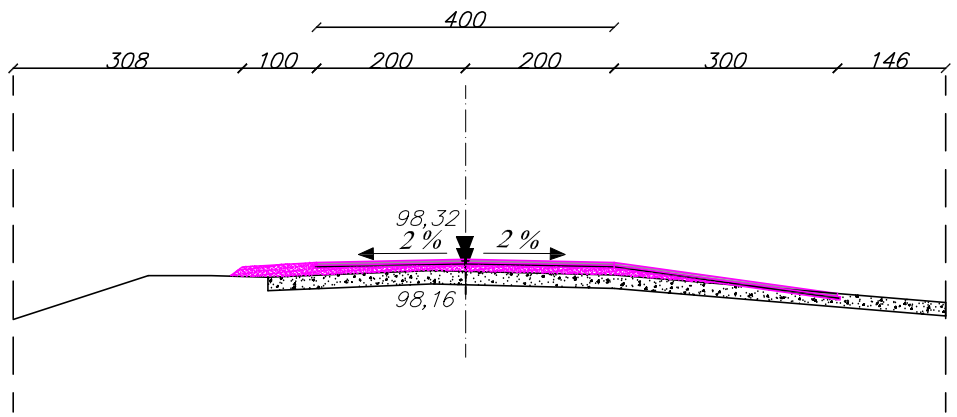

Wk=0.57

km 1+650

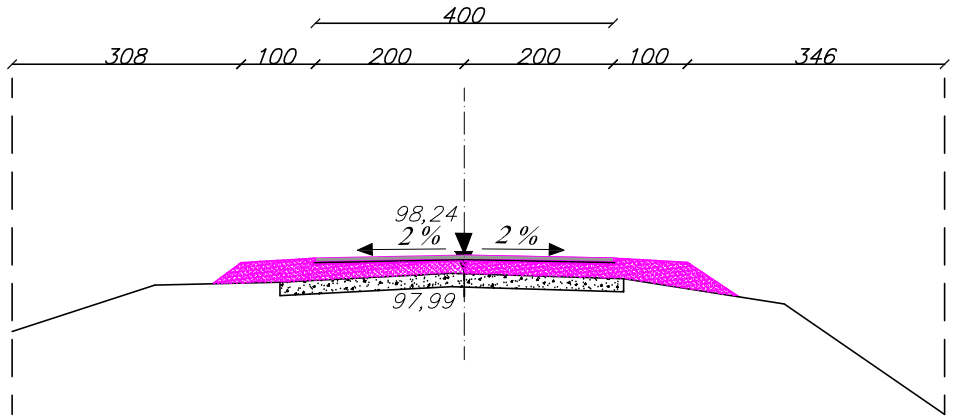

Wk=1,49

km 1+675

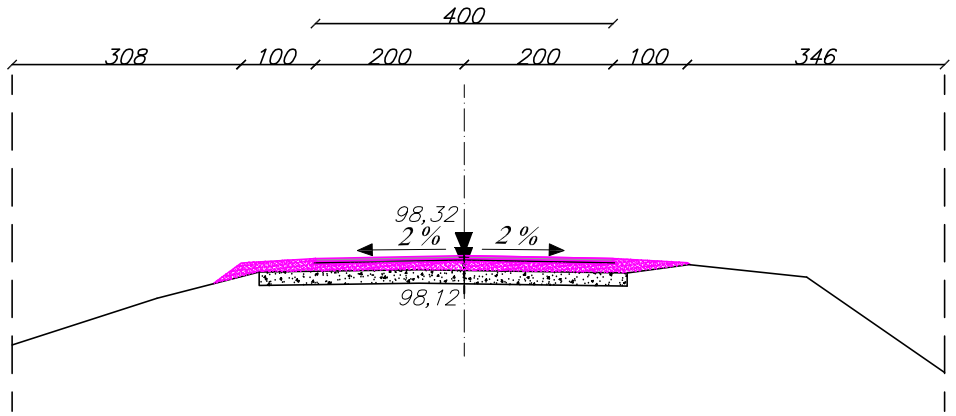

Wk=0.74

km 1+700

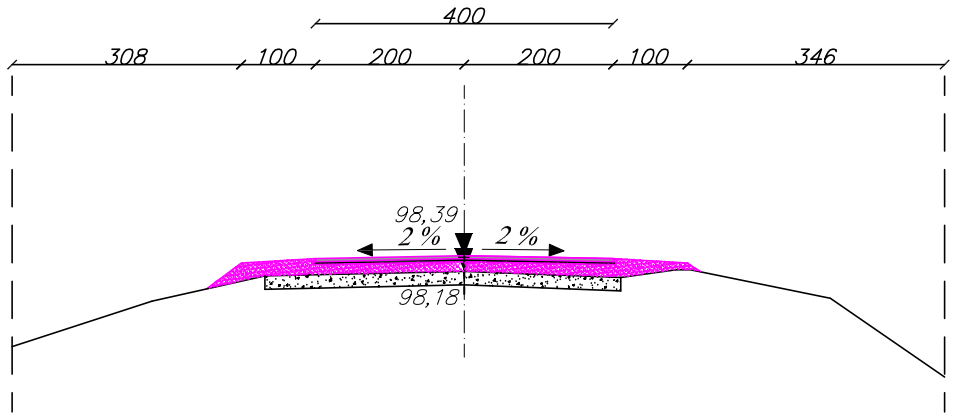

Wk=1,01

TEMAT:	***Przebudowa drogi gminnej nr 131038N Budzewo-Las (Skalisko)***		
TREŚĆ RYSUNKU:	***PROFILE POPRZECZNE DROGI***		
PROJEKTANT: inż. Mirosław Wojsław SUW-52/91		PODPIS:	STADIUM: **PROJEKT TECHNICZNY**
SKALA 1:100/1:1000	BRANŻA: **Drogowa**	DATA grudzień 2017	**Nr rys.: 4.10.**